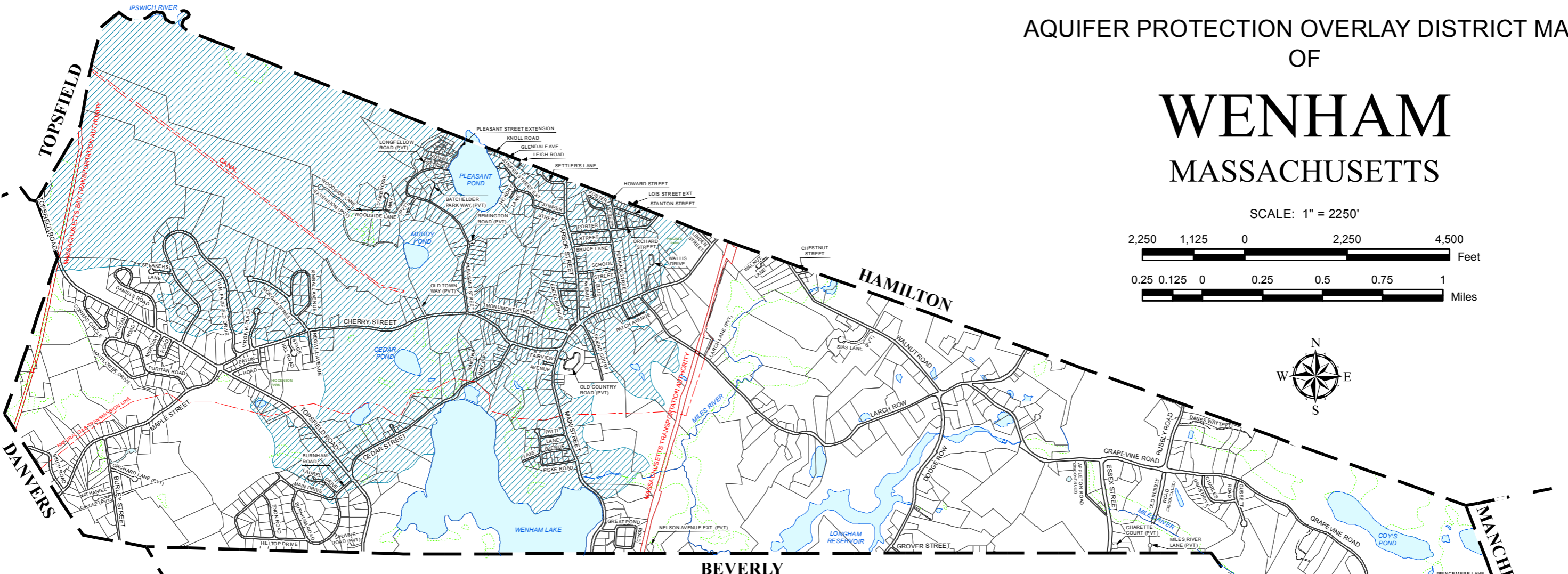
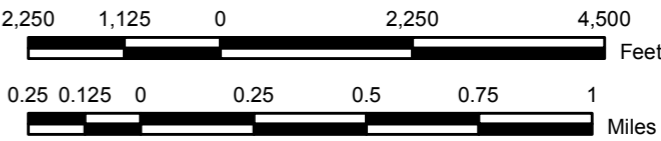


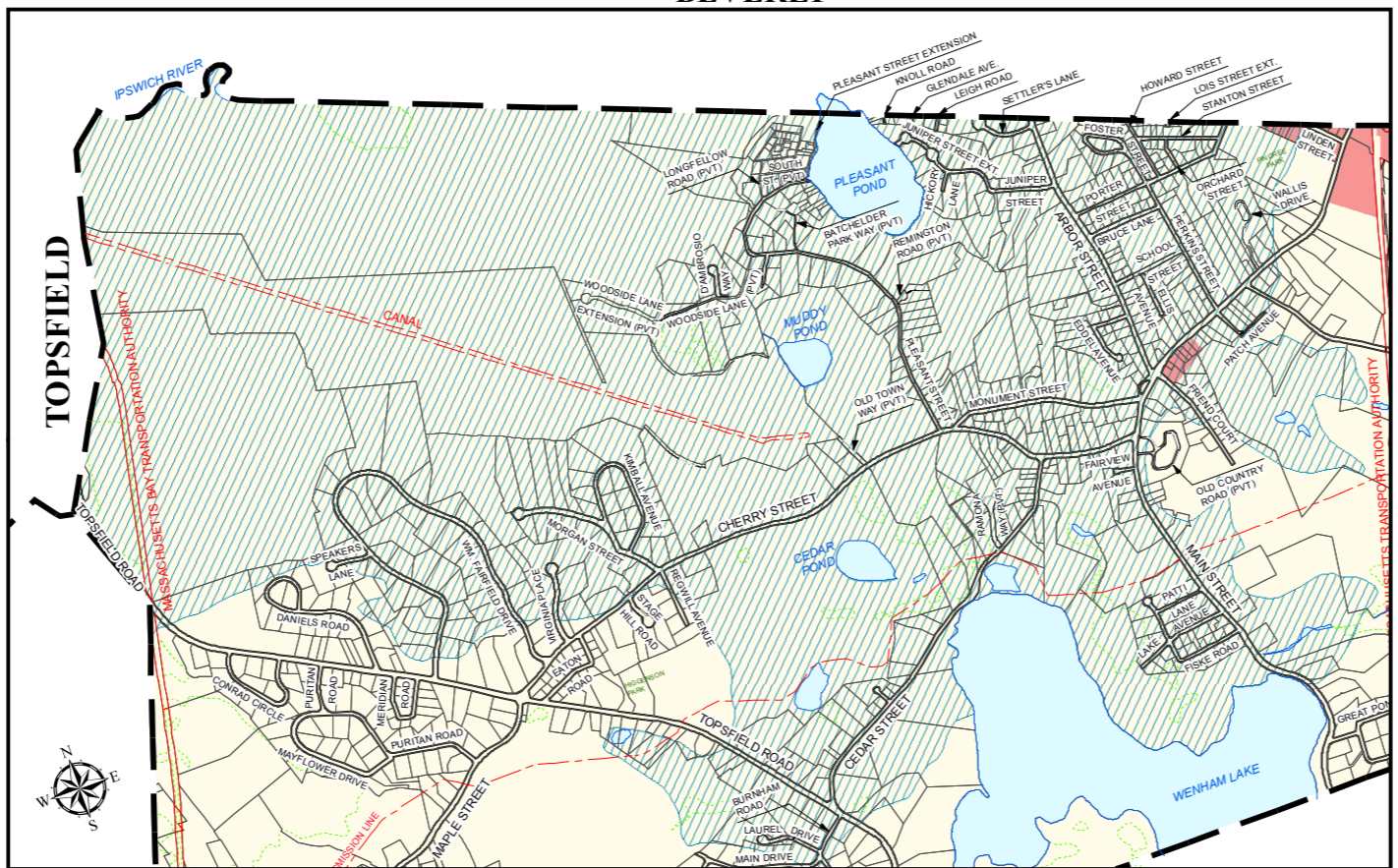
# AQUIFER PROTECTION OVERLAY DISTRICT MAP OF WENHAM MASSACHUSETTS

SCALE: 1" = 2250'



## LEGEND

- AQUIFER PROTECTION DISTRICT
- PROPERTY LINE
- WATER
- WETLAND
- ROAD
- PRIVATE ROAD
- RAILROAD
- UTILITY EASEMENT



## NOTES

THIS MAP IS BASED ON THE TOWN OF WENHAM MASSACHUSETTS PROPERTY MAPS UPDATED IN 2013 BY CAI TECHNOLOGIES, INC. IT IS INTENDED FOR REFERENCE AND PLANNING PURPOSES ONLY.

PROPERTY LINES CURRENT TO JANUARY 1, 2015

ZONING, HISTORIC DISTRICTS AND AQUIFER PROTECTION DISTRICT LAYERS OBTAINED FROM WESTON & SAMPSON.



11 PLEASANT STREET, LITTLETON, NH 03561  
800.322.4540 - WWW.CAI-TECH.COM

PRODUCED BY